

Lower Thames Crossing  
**10.13 ES Fig 2.1 - Route Alignment  
and Order Limits  
(Clean version)**

Infrastructure Planning (Examination  
Procedure) Rules 2010

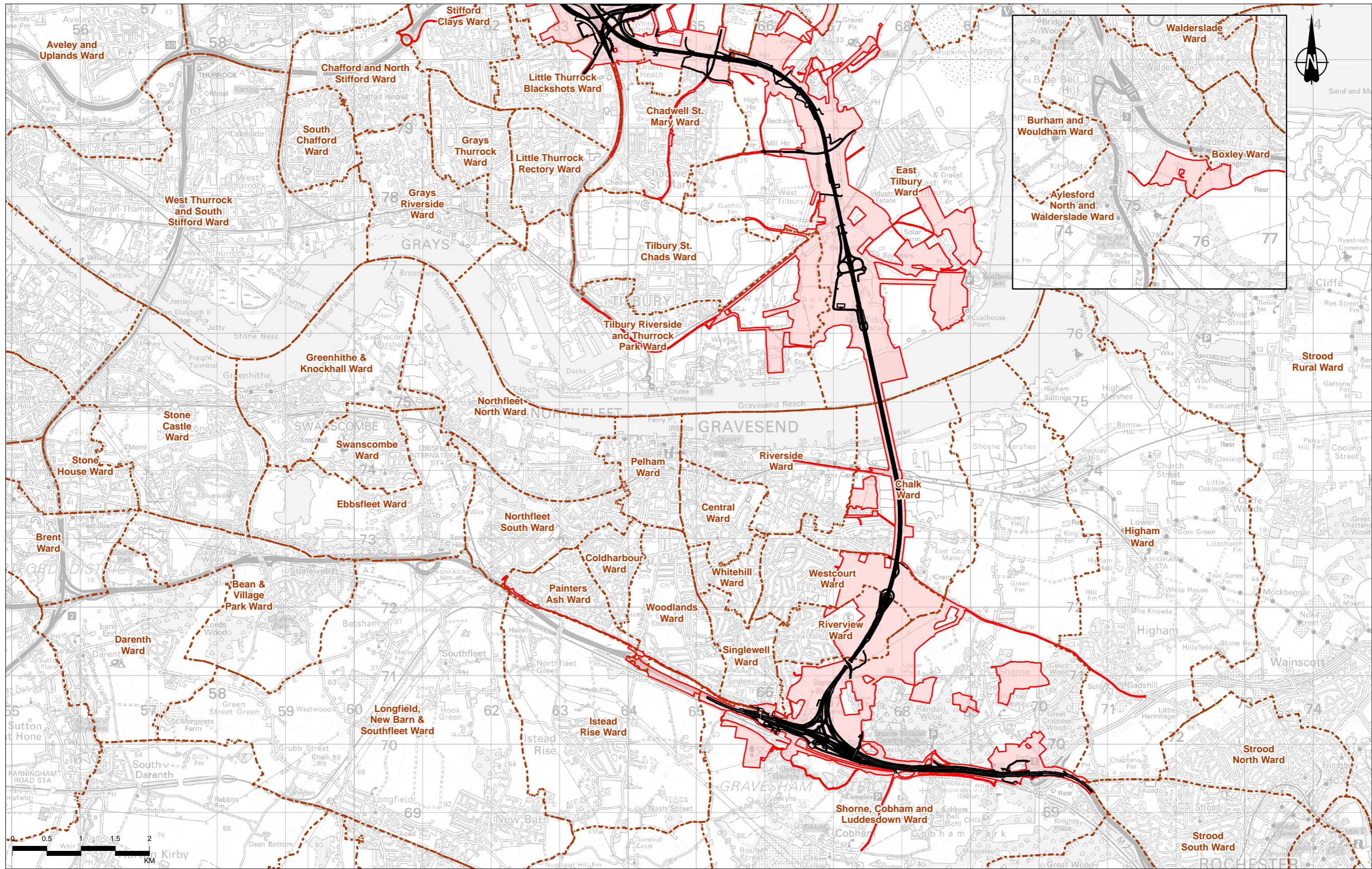
Volume 10

**DATE: August 2023  
Change Application (August 2023)**

Planning Inspectorate Scheme Ref: TR010032  
Examination Document Ref: TR010032/EXAM/10.13

**VERSION: 1.0**

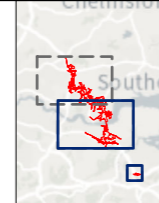




Contains Ordnance Survey data. © Crown copyright and database rights 2022. Ordnance Survey 100030649

P02	S8	02/08/2022	DCO Application	SW	LN	BF
P03	S9	05/05/2023	Pre-Exam Changes	LK	LN	BF
Rev	Status	Rev. Date	Purpose of revision	Drawn	Chkd	Apprv

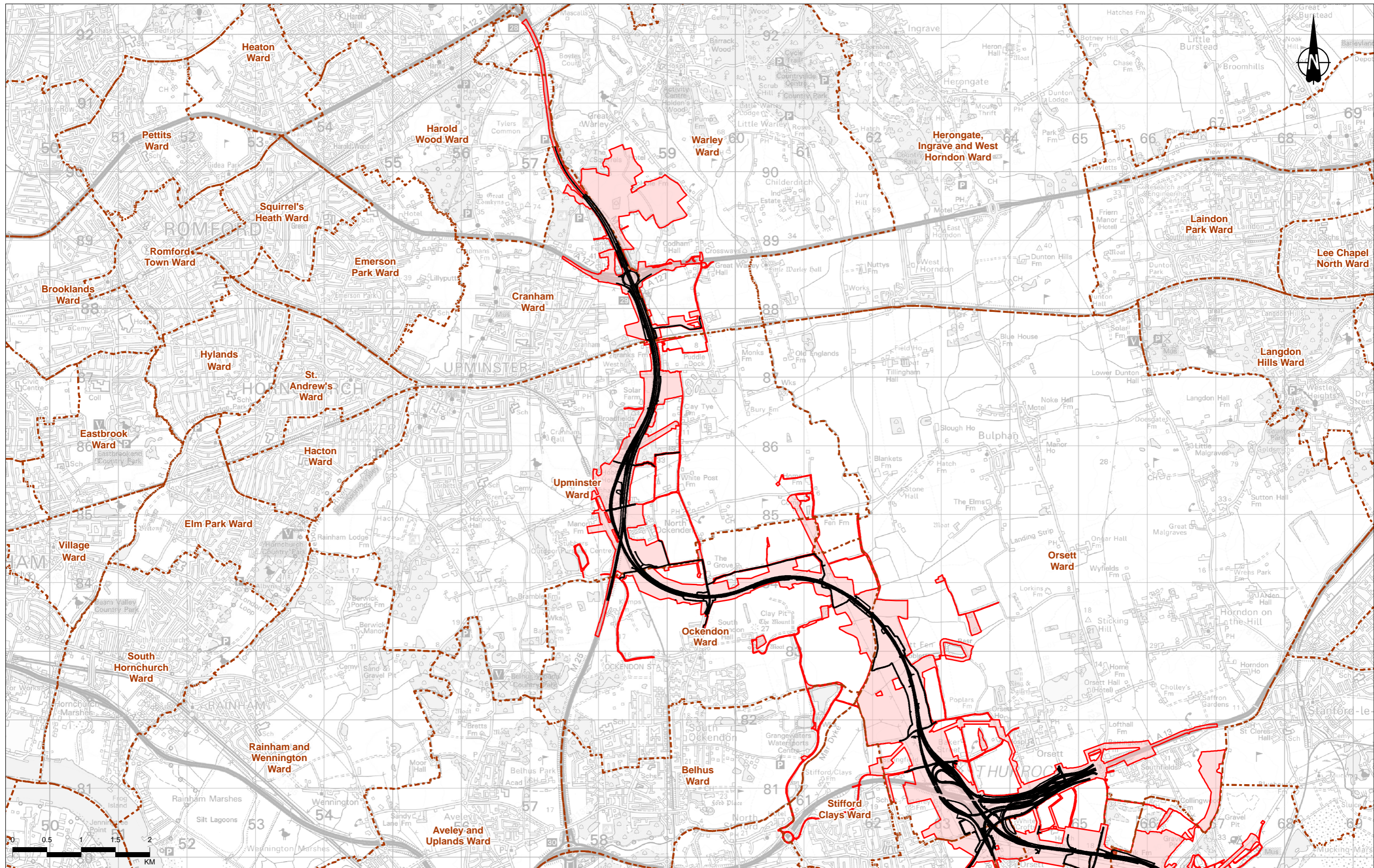
- Legend**
- Route alignment
  - Order Limits
  - Ward boundaries



Client  
 national highways  
 Project  
**LOWER THAMES CROSSING**

Status	Initial Status or WIP	Original Size	A3	Revision	P03
Application Document Number	TR010032/APP/6.2	Scale	1:50,000		
Drawing Title	Figure 2.1 - Route Alignment and Order Limits - South				
Drawing Number	HE540039-CJV-EGN-SZP_EGNE0000000-DR-LE-50001				
Page 1 of 2					



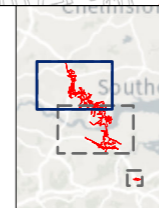


Contains Ordnance Survey data. © Crown copyright and database rights 2022. Ordnance Survey 100030649

P02	S8	02/08/2022	DCO Application	SW	LN	BF
P03	S9	05/05/2023	Pre-Exam Changes	LK	LN	BF
Rev	Status	Rev. Date	Purpose of revision	Drawn	Chkd	Apprvd

**Legend**

- Route alignment
- Order Limits
- Ward boundaries



Client  
 national highways  
 Project  
**LOWER THAMES CROSSING**

Status	Initial Status or WIP	Original Size	Revision
Application Document Number	TR010032/APP/6.2	A3	P03
Drawing Title	Figure 2.1 - Route Alignment and Order Limits - North		
Drawing Number	HE540039-CJV-EGN-SZP_EGNE0000000-DR-LE-50001		
Scale		1:50,000	
Page 2 of 2			



If you need help accessing this or any other National Highways information, please call **0300 123 5000** and we will help you.

© Crown copyright 2023.

You may re-use this information (not including logos) free of charge in any format or medium, under the terms of the Open Government Licence. To view this licence:

visit [www.nationalarchives.gov.uk/doc/open-government-licence/](http://www.nationalarchives.gov.uk/doc/open-government-licence/)

write to the **Information Policy Team, The National Archives, Kew, London TW9 4DU**, or email [psi@nationalarchives.gsi.gov.uk](mailto:psi@nationalarchives.gsi.gov.uk).

Mapping (where present): © Crown copyright and database rights 2023 OS 100030649. You are permitted to use this data solely to enable you to respond to, or interact with, the organisation that provided you with the data. You are not permitted to copy, sub-license, distribute or sell any of this data to third parties in any form.

If you have any enquiries about this publication email [info@nationalhighways.co.uk](mailto:info@nationalhighways.co.uk) or call **0300 123 5000\***.

\*Calls to 03 numbers cost no more than a national rate call to an 01 or 02 number and must count towards any inclusive minutes in the same way as 01 and 02 calls. These rules apply to calls from any type of line including mobile, BT, other fixed line or payphone. Calls may be recorded or monitored.

Printed on paper from well-managed forests and other controlled sources when issued directly by National Highways.

Registered office Bridge House, 1 Walnut Tree Close, Guildford GU1 4LZ

National Highways Limited registered in England and Wales number 09346363